

AENC-TQST-LAN-DWG-0001

Norwich to Tilbury

Volume 2: Plans, Drawings and Sections

**Document: 2.14 Special Category and Crown Land Plans -
Section D**

Final Issue C

May 2026

Planning Inspectorate Reference: EN020027

Infrastructure Planning (Applications: Prescribed Forms and Procedure)
Regulations 2009 Regulation 5(2)(i)(iv)

nationalgrid

AENC-TQST-LAN-DWG-0001

Norwich to Tilbury

Volume 2: Plans, Drawings and Sections

**Document: 2.14 Special Category and Crown Land Plans -
Section D**

Final Issue C

May 2026

Planning Inspectorate Reference: EN020027

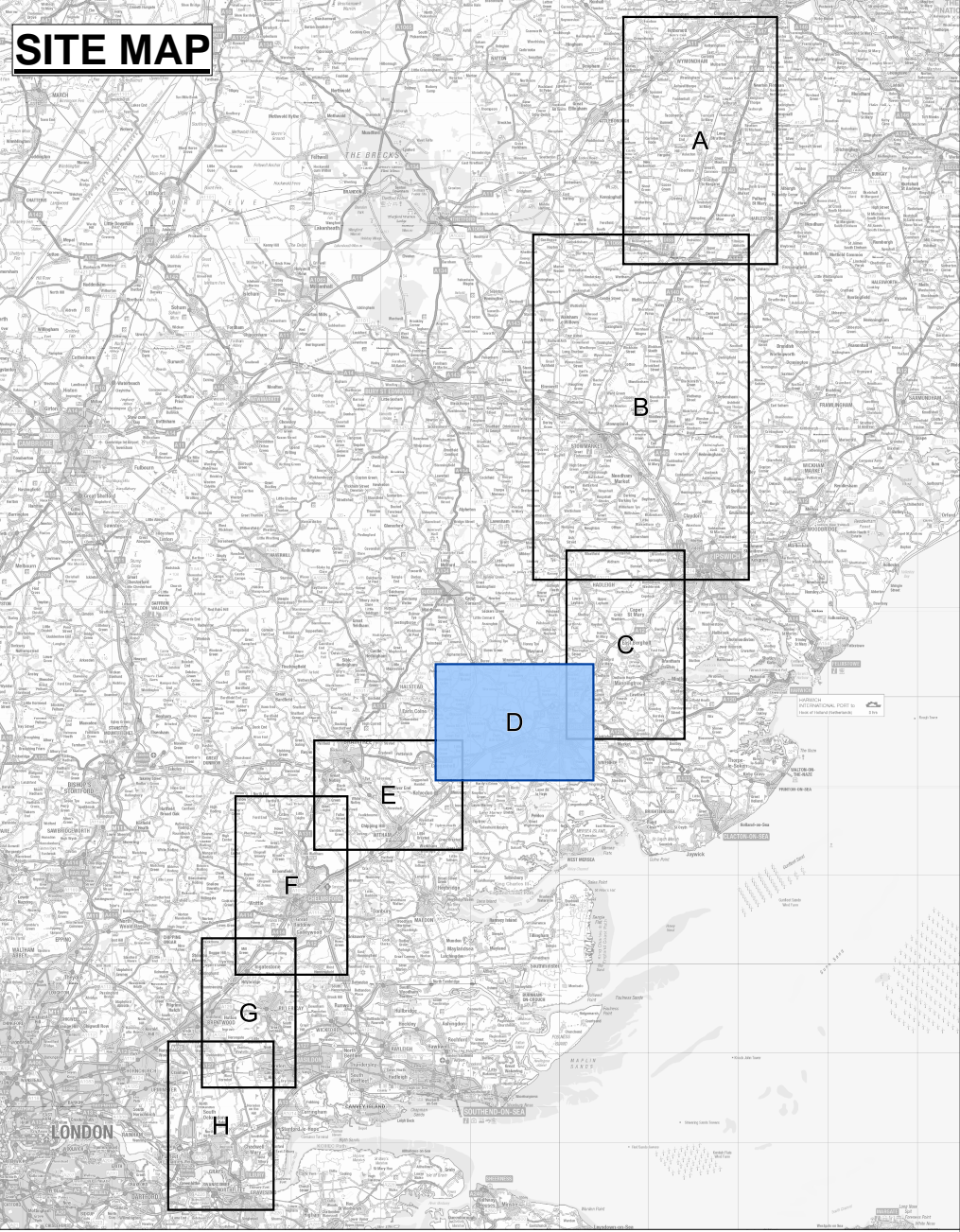
Infrastructure Planning (Applications: Prescribed Forms and Procedure)
Regulations 2009 Regulation 5(2)(i)(iv)

nationalgrid

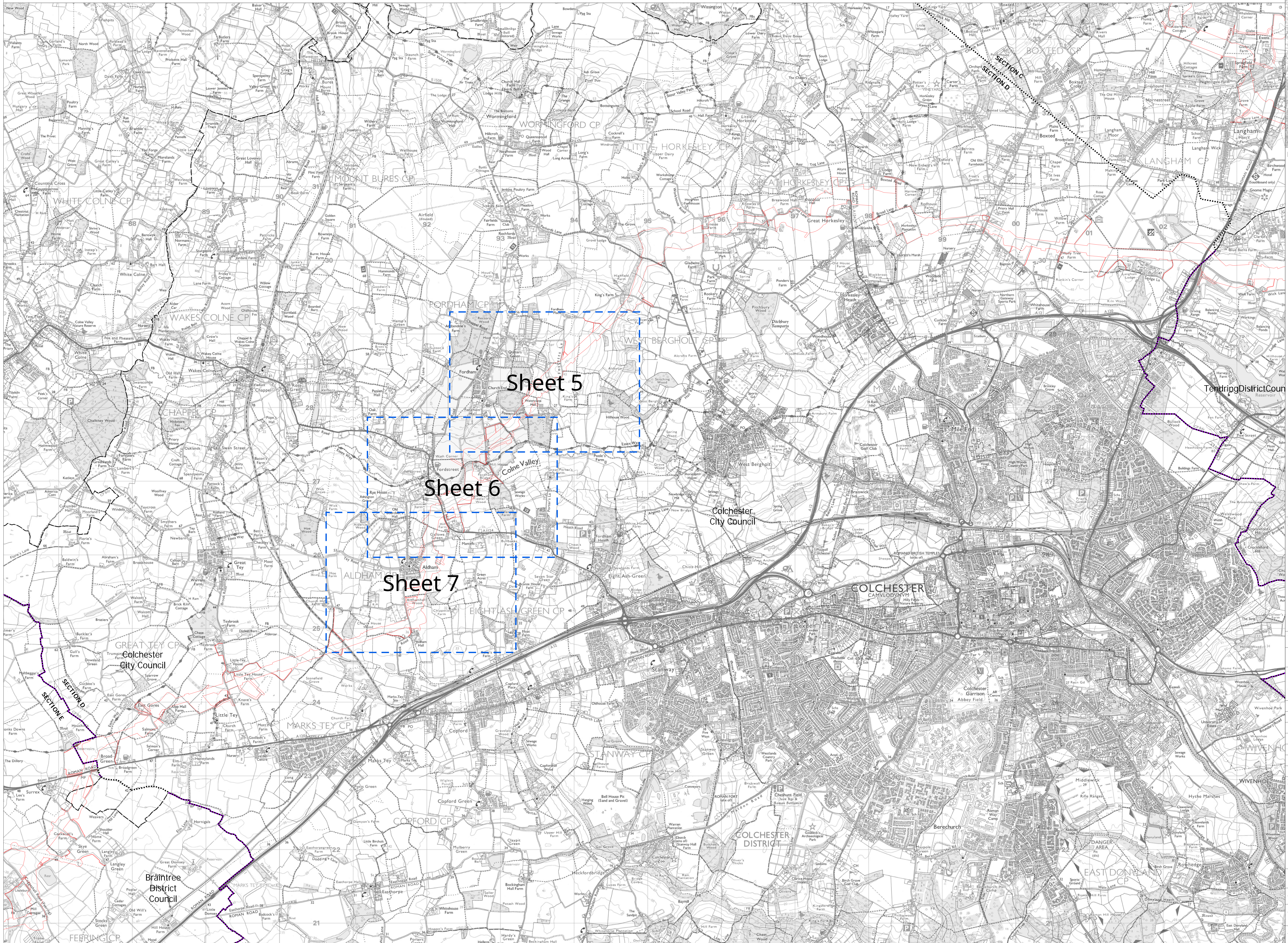


THE NATIONAL GRID (NORWICH TO TILBURY) ORDER
SPECIAL CATEGORY AND CROWN LAND PLANS
REGULATION 5(2)(i)(iv) and 5(2)(n)
KEY PLAN

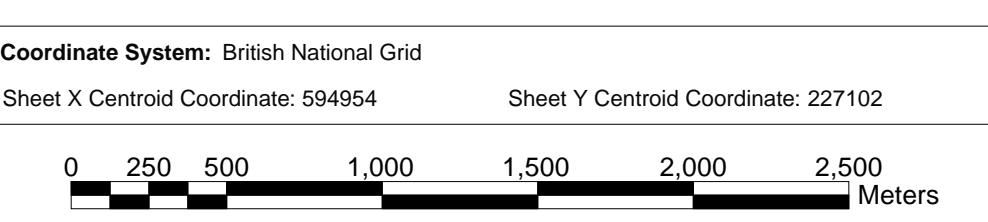
BRAINTREE DISTRICT COUNCIL, COLCHESTER CITY COUNCIL AND TENDRING DISTRICT COUNCIL
(SECTION D, SHEET 1 of 1)



- Legend**
- Local authority boundary
 - Section boundary & local authority boundary
 - ... Section boundary
 - Sheet index
 - Order Limits



- Notes**
1. For additional detail on the plan suites, please refer to the Guide to Plans (document reference 2.0), located in the Volume 2 of the DCO application.
 2. This drawing is scaled at paper size A0, therefore any prints taken at smaller sizes will affect accuracy of the measurement units and should not be scaled against.



BACKGROUND MAPPING INFORMATION HAS BEEN REPRODUCED FROM THE ORDNANCE SURVEY BY PERMISSION OF ORDNANCE SURVEY OF THE CONTROLLER OF HIS MAJESTY'S STATIONERY OFFICE. © CROWN COPYRIGHT AND DATABASE RIGHTS (2025) LICENCE OS100024241 AND AC000807948.

Issue	Date	Remarks	Drawn	Checked	Approved
C	MAY-2026	For deadline four	CLJ	RCA	KPA
B	OCT-2025	October 2025 Update	CLJ	AMI	TPR
A	AUG-2025	For DCO Submission	CLJ	KPA	TPR

Title:
THE NATIONAL GRID
(NORWICH TO TILBURY) ORDER
SPECIAL CATEGORY AND CROWN LAND PLANS
REGULATION 5(2)(i)(iv) and 5(2)(n)
KEY PLAN
BRAINTREE DISTRICT COUNCIL, COLCHESTER
CITY COUNCIL AND TENDRING DISTRICT COUNCIL
(SECTION D, SHEET 1 of 1)

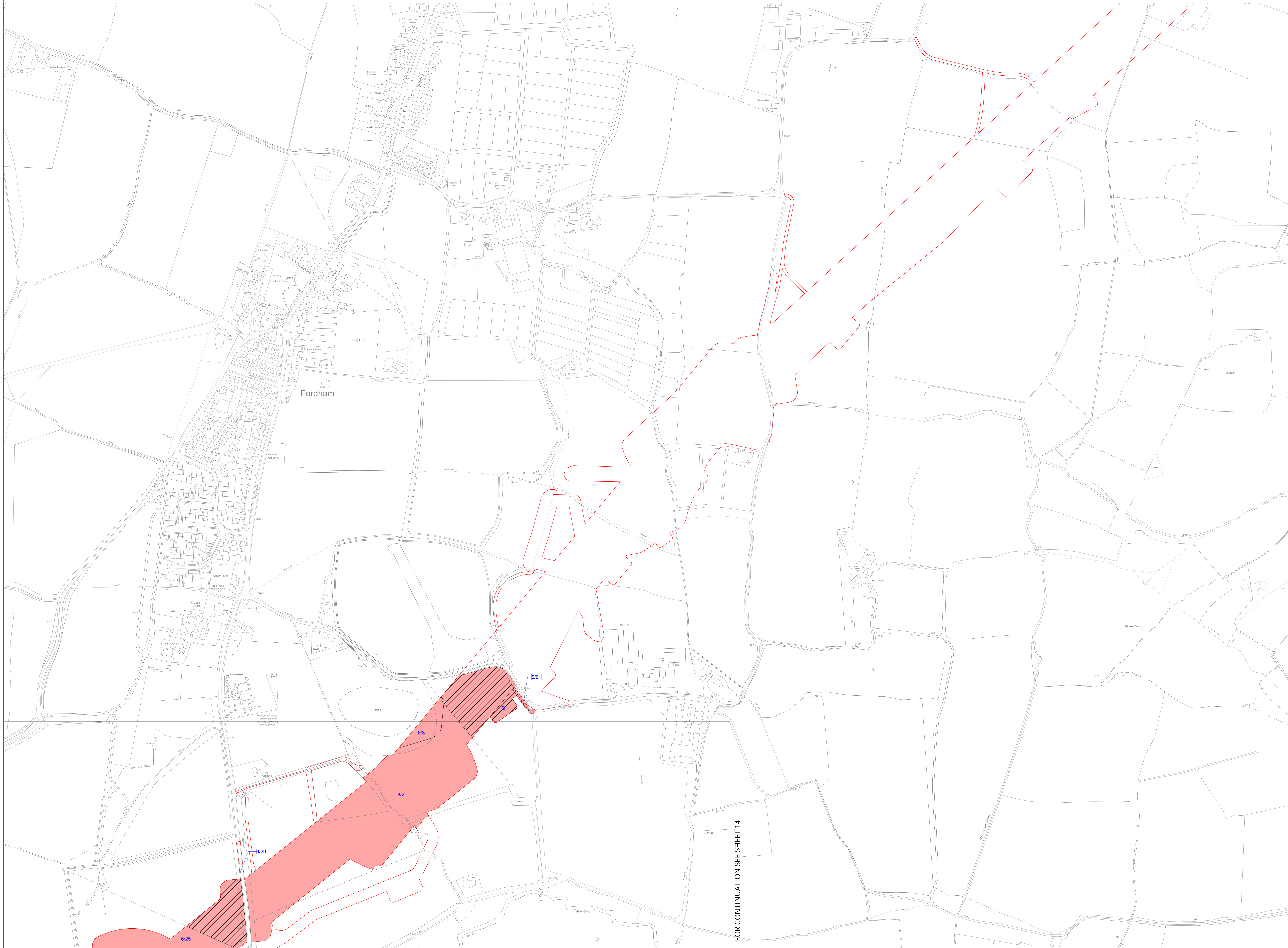
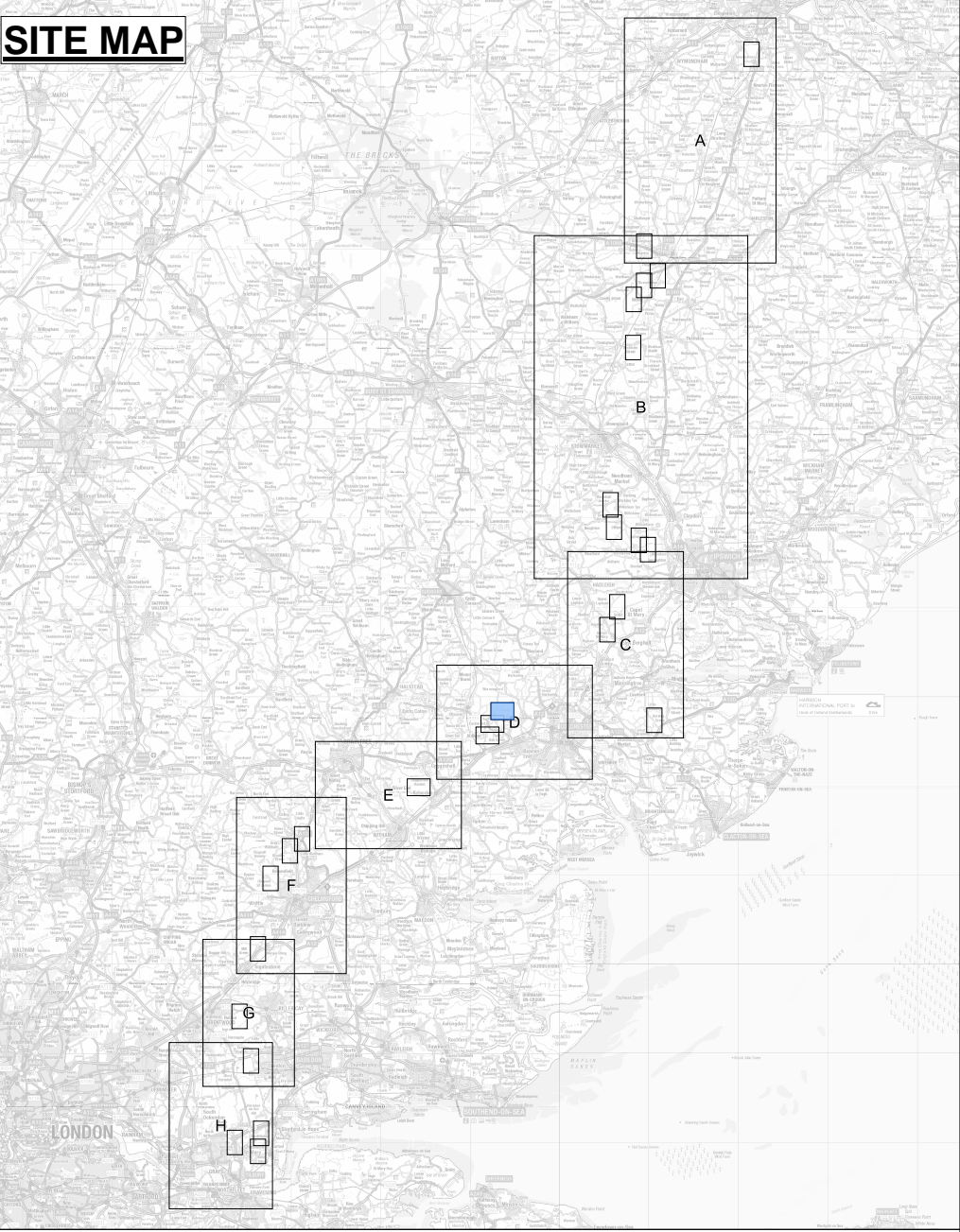
nationalgrid	
PINS Application Number	EN020027
National Grid Drawing Reference	
AENC-TQST-LAN-DWG-0001	
Scale	1:17,000
Sheet Size	A0
Sheet	SHEET 1 of 1
Issue	C



THE NATIONAL GRID (NORWICH TO TILBURY) ORDER
 SPECIAL CATEGORY AND CROWN LAND PLANS
 REGULATION 5(2)(i)(iv) and 5(2)(n)
 SHEET 14 OF 26
 COLCHESTER CITY COUNCIL
 (SECTION D, SHEET 5)

Application Document 2.14

SITE MAP



- Legend**
- Order Limits
 - Extent of Special Category Land (within Order Limits)
 - Land Parcels with a potential Crown interest (within the Order Limits)
 - Land Parcels intersecting Common Land (within the Order Limits)
 - Land Parcels intersecting Open Space Land (within the Order Limits)
 - Local authority boundary
 - Section boundary & local authority boundary
 - Section boundary
 - Sheet index cutlines

- Notes**
1. For additional detail on the plan suites, please refer to the Guide to Plans (document reference 2.0), located in the Volume 2 of the DCO application.
 2. This drawing is scaled at paper size A0, therefore any prints taken at smaller sizes will affect accuracy of the measurement units and should not be scaled against.

Coordinate System: British National Grid
 Sheet X Centroid Coordinate: 593599 Sheet Y Centroid Coordinate: 228348

BACKGROUND MAPPING INFORMATION HAS BEEN REPRODUCED FROM THE ORDNANCE SURVEY BY PERMISSION OF ORDNANCE SURVEY OF THE CONTROLLER OF HIS MAJESTY'S STATIONERY OFFICE. © CROWN COPYRIGHT AND DATABASE RIGHTS (2025) LICENCE OS100024241 AND AC0000807948.

Issue	Date	Remarks	Drawn	Checked	Approved
C	MAY-2026	For deadline four	CLJ	RCA	KPA
B	OCT-2025	October 2025 Update	CLJ	AMI	TPR
A	AUG-2025	For DCO Submission	CLJ	KPA	TPR

THE NATIONAL GRID (NORWICH TO TILBURY) ORDER
 SPECIAL CATEGORY AND CROWN LAND PLANS
 REGULATION 5(2)(i)(iv) and 5(2)(n)
 SHEET 14 OF 26
 COLCHESTER CITY COUNCIL
 (SECTION D, SHEET 5)



PINS Application Number EN020027

National Grid Drawing Reference AENC-TQST-LAN-DWG-0001

Scale	Sheet Size	Sheet	Issue
1:2,500	A0	SHEET 14 of 26	C

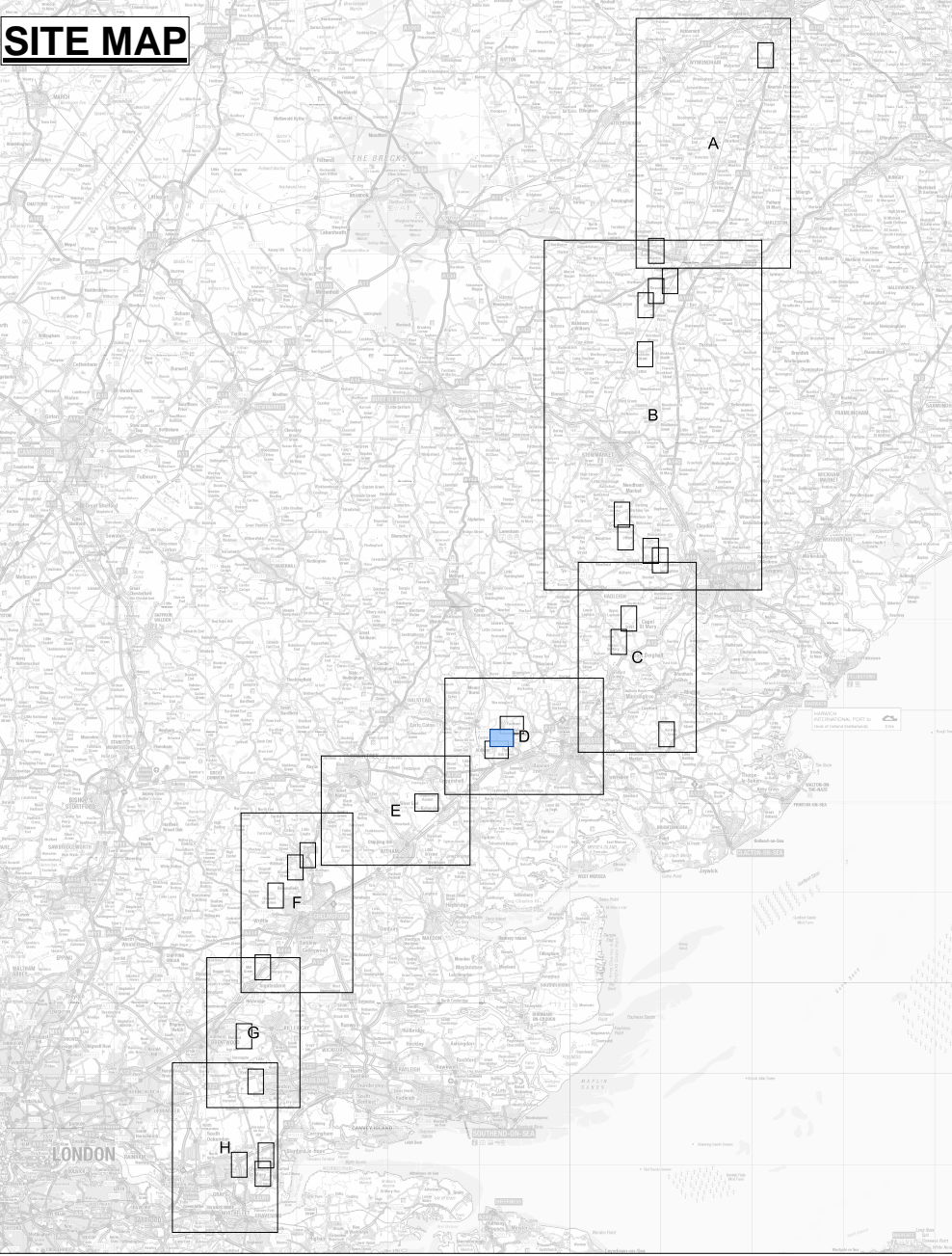
FOR CONTINUATION SEE SHEET 14



THE NATIONAL GRID (NORWICH TO TILBURY) ORDER
SPECIAL CATEGORY AND CROWN LAND PLANS
REGULATION 5(2)(i)(iv) and 5(2)(n)
SHEET 15 OF 26
COLCHESTER CITY COUNCIL
(SECTION D, SHEET 6)

Application Document 2.14

SITE MAP

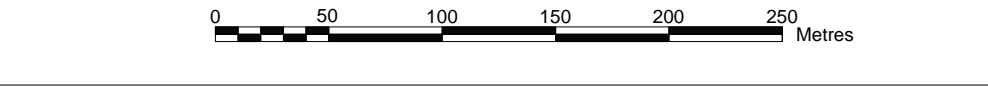


Legend

- Order Limits
- Extent of Special Category Land (within Order Limits)
- Land Parcels with a potential Crown interest (within the Order Limits)
- Land Parcels intersecting Common Land (within the Order Limits)
- Land Parcels intersecting Open Space Land (within the Order Limits)
- Local authority boundary
- Section boundary & local authority boundary
- Section boundary
- Sheet index cutlines

- Notes**
1. For additional detail on the plan suites, please refer to the Guide to Plans (document reference 2.0), located in the Volume 2 of the DCO application.
 2. This drawing is scaled at paper size A0, therefore any prints taken at smaller sizes will affect accuracy of the measurement units and should not be scaled against.

Coordinate System: British National Grid
Sheet X Centroid Coordinate: 592481 Sheet Y Centroid Coordinate: 226916



BACKGROUND MAPPING INFORMATION HAS BEEN REPRODUCED FROM THE ORDNANCE SURVEY BY PERMISSION OF ORDNANCE SURVEY OF THE CONTROLLER OF HIS MAJESTY'S STATIONERY OFFICE. © CROWN COPYRIGHT AND DATABASE RIGHTS (2025) LICENCE OS100024241 AND AC0000807948.

Issue	Date	Remarks	Drawn	Checked	Approved
C	MAY-2026	For deadline four	CLJ	RCA	KPA
B	OCT-2025	October 2025 Update	CLJ	AMI	TPR
A	AUG-2025	For DCO Submission	CLJ	KPA	TPR

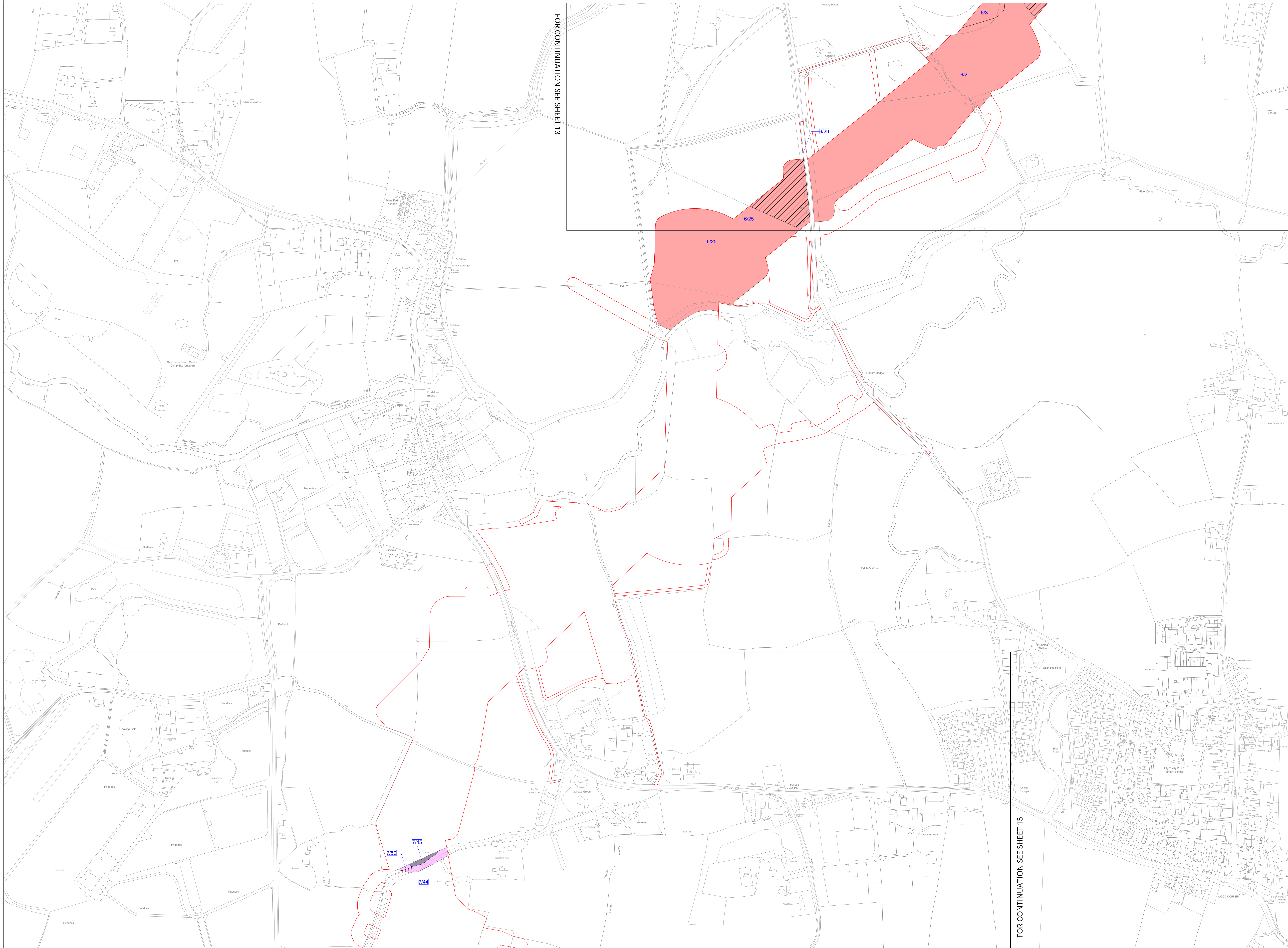
Title:
THE NATIONAL GRID (NORWICH TO TILBURY) ORDER
SPECIAL CATEGORY AND CROWN LAND PLANS
REGULATION 5(2)(i)(iv) and 5(2)(n)
SHEET 15 OF 26
COLCHESTER CITY COUNCIL
(SECTION D, SHEET 6)



PINS Application Number: EN020027

National Grid Drawing Reference: AENC-TQST-LAN-DWG-0001

Scale	Sheet Size	Sheet	Issue
1:2,500	A0	SHEET 15 of 26	C



FOR CONTINUATION SEE SHEET 13

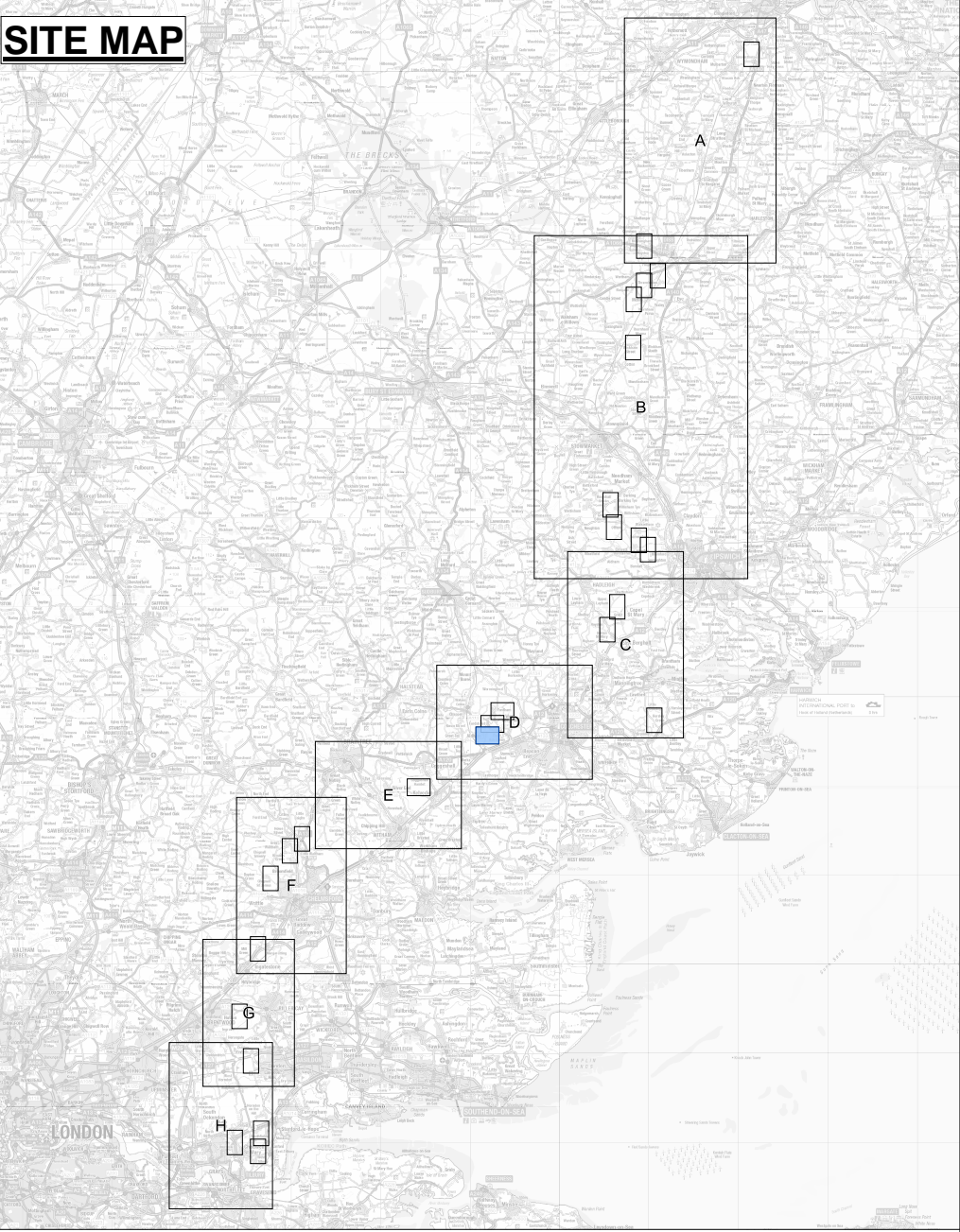
FOR CONTINUATION SEE SHEET 15



THE NATIONAL GRID (NORWICH TO TILBURY) ORDER
 SPECIAL CATEGORY AND CROWN LAND PLANS
 REGULATION 5(2)(i)(iv) and 5(2)(n)
 SHEET 16 OF 26
 COLCHESTER CITY COUNCIL
 (SECTION D, SHEET 7)

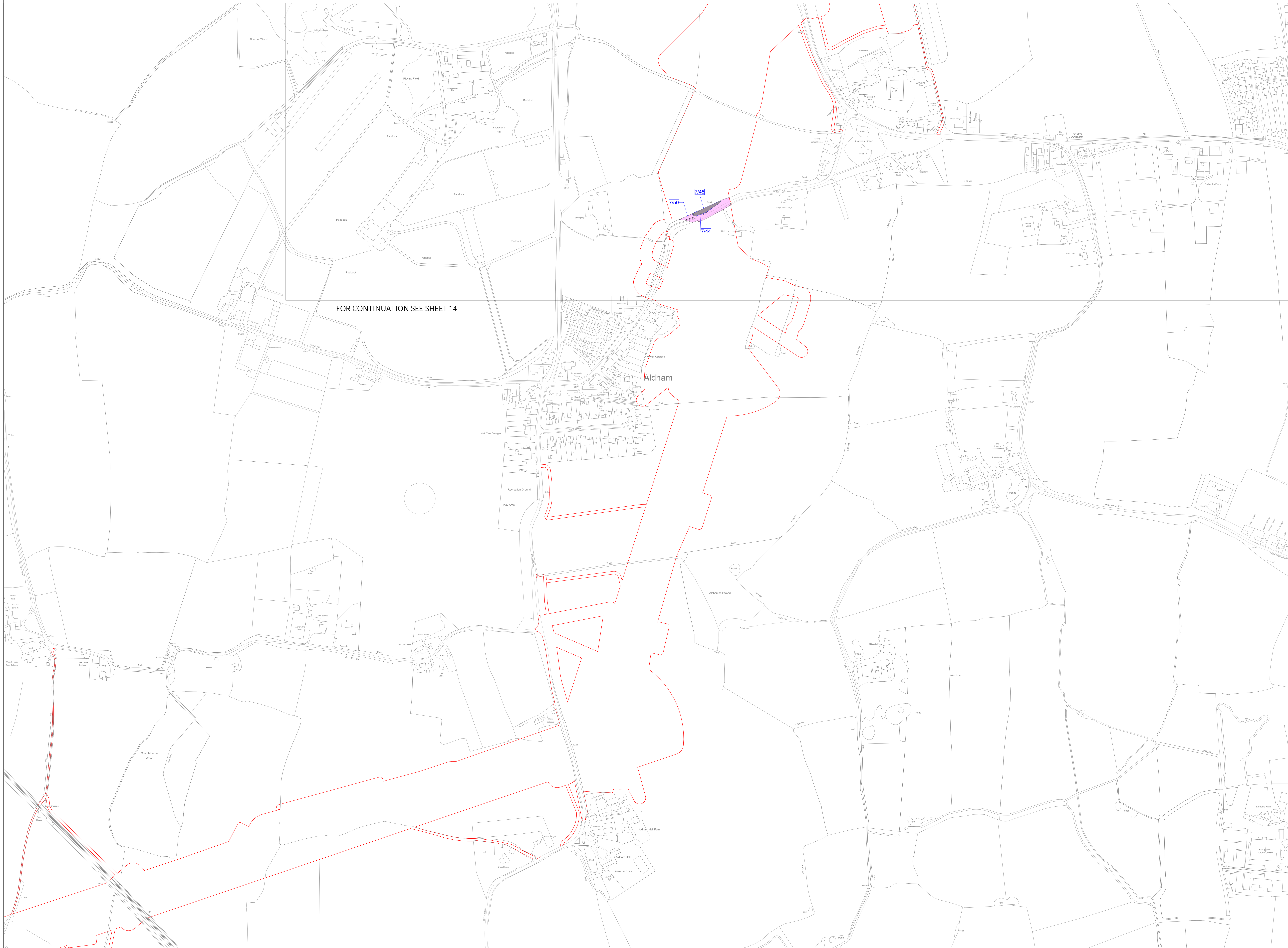
Application Document 2.14

SITE MAP



Legend

- Order Limits
- Extent of Special Category Land (within Order Limits)
- Land Parcels with a potential Crown interest (within the Order Limits)
- Land Parcels intersecting Common Land (within the Order Limits)
- Land Parcels intersecting Open Space Land (within the Order Limits)
- Local authority boundary
- Section boundary & local authority boundary
- Section boundary
- Sheet index cutlines



- Notes**
- For additional detail on the plan suites, please refer to the Guide to Plans (document reference 2.0), located in the Volume 2 of the DCO application.
 - This drawing is scaled at paper size A0, therefore any prints taken at smaller sizes will affect accuracy of the measurement units and should not be scaled against.

Coordinate System: British National Grid
 Sheet X Centroid Coordinate: 591921 Sheet Y Centroid Coordinate: 225626

BACKGROUND MAPPING INFORMATION HAS BEEN REPRODUCED FROM THE ORDNANCE SURVEY BY PERMISSION OF ORDNANCE SURVEY OF THE CONTROLLER OF HIS MAJESTY'S STATIONERY OFFICE. © CROWN COPYRIGHT AND DATABASE RIGHTS (2025) LICENCE OS100024241 AND AC0000807948.

Issue	Date	Remarks	Drawn	Checked	Approved
C	MAY-2026	For deadline four	CLJ	RCA	KPA
B	OCT-2025	October 2025 Update	CLJ	AMI	TPR
A	AUG-2025	For DCO Submission	CLJ	KPA	TPR

Title:
 THE NATIONAL GRID (NORWICH TO TILBURY) ORDER
 SPECIAL CATEGORY AND CROWN LAND PLANS
 REGULATION 5(2)(i)(iv) and 5(2)(n)
 SHEET 16 OF 26
 COLCHESTER CITY COUNCIL
 (SECTION D, SHEET 7)



PINS Application Number EN020027
National Grid Drawing Reference
 AENC-TQST-LAN-DWG-0001
Scale 1:2,500
Sheet Size A0
Sheet SHEET 16 of 26
Issue C

National Grid plc
National Grid House,
Warwick Technology Park,
Gallows Hill, Warwick.
CV34 6DA United Kingdom

Registered in England and Wales
No. 4031152
nationalgrid.com